

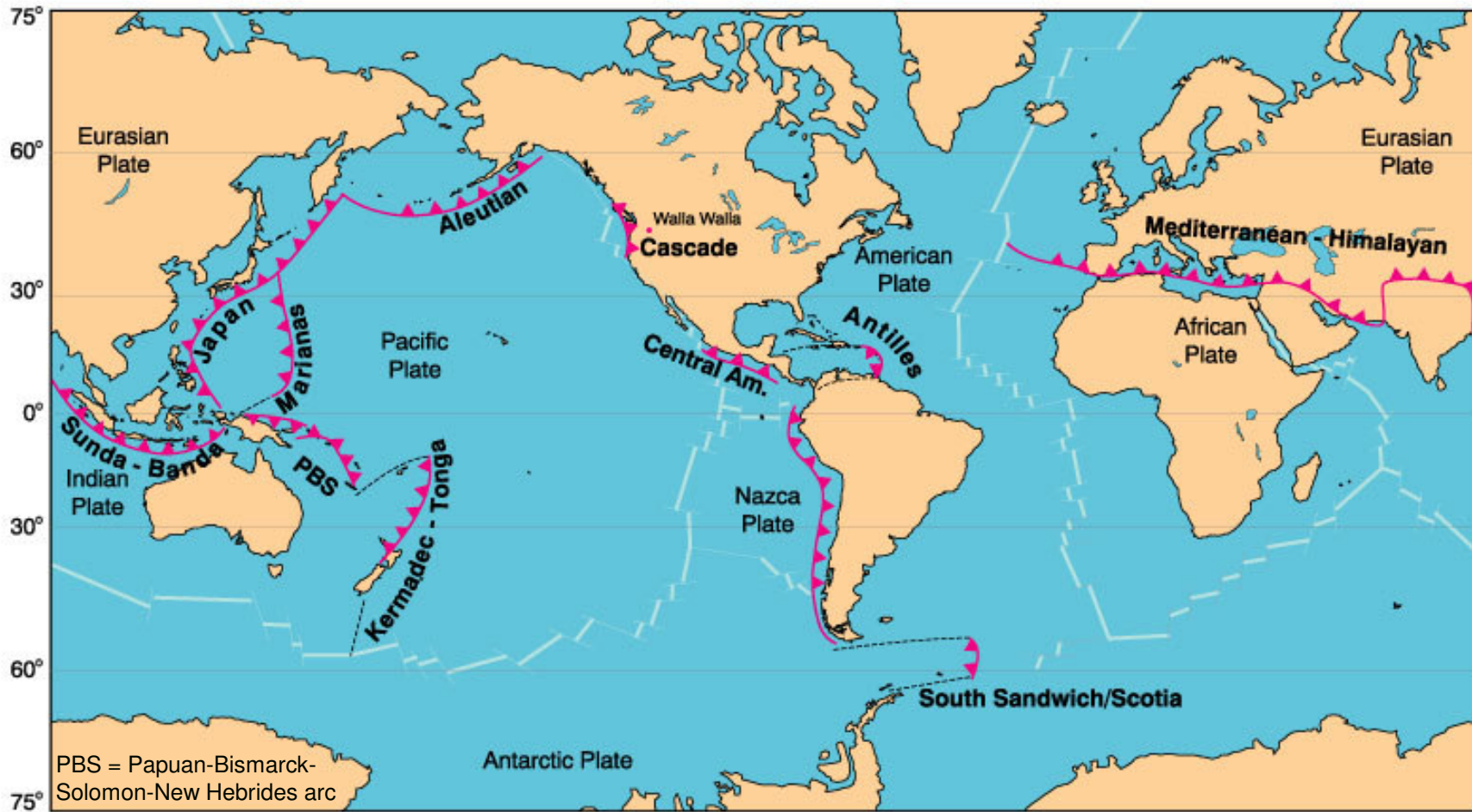
# **Subduction zones**

## **Melt formation and crustal growth**



Ocean-ocean → Island Arc

Ocean-continent → Continental Arc



# Growth of continents

## Accretion -collision tectonics

Lateral accretion at subduction zones has played a major role in the growth and evolution of the Circum Pacific margins.

More than 200 terranes have been recognized in the Cordillera in Western North America.

Most of these terranes added during the Mesozoic and Cenozoic, during which time the continental margin was extended by as much as 800km.

Most Cordilleran accreted terranes appear to represent fragments of continents, oceanic plateaus, or portions of arc systems



# Subduction Zone Magmatism

- Distinctly different from other basaltic provinces:
  - Composition more diverse and silicic
  - More explosive than the quiescent basalts
  - Stratovolcanoes are the most common volcanic landform
- Major sites of differentiation in the evolution of the crust-mantle system
  - Studying the long term growth of the continental crust
  - Determining mass transfer between different geochemical reservoirs
- Volcanic hazards



# Magma composition and eruption style

## Factors that control eruptive style:

1. Silica content: high  $\text{SiO}_2$  = increased explosively
2. Viscosity: high viscosity = increased explosively
3. Volatile content: high  $\text{H}_2\text{O}$ ,  $\text{CO}_2$ ,  $\text{SO}_2$  = increased explosively

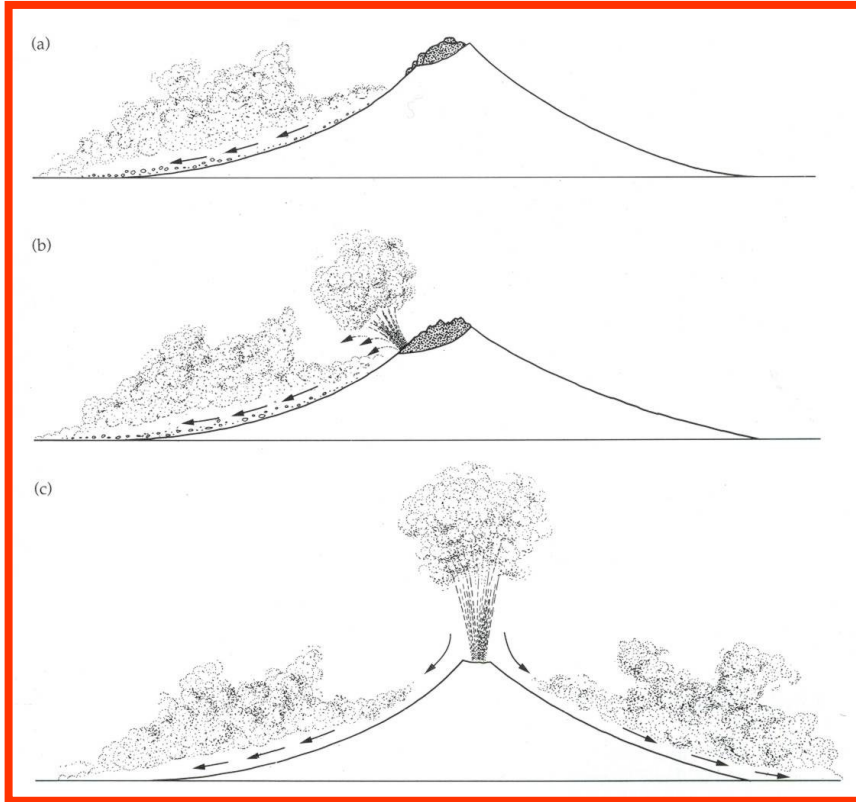
**Volatile content and magma viscosity are dependant on magma chemistry which is influenced by plate tectonic setting**

**Pyroclastic flows** "pyros = (grich. Feuer), "klasto" (grich. Brocken)

**Ignimbrites** "ignis" = (lat. Feuer), "imber" (lat. Regen)

- Gravity-driven flows
- Flow downslope and tend to be channelled in valleys
- Velocity  $> 10 \text{ ms}^{-1}$  sometimes  $> 100 \text{ ms}^{-1}$
- Temp. between  $100\text{-}250^\circ\text{C}$  (Montserrat) and  $600^\circ\text{C}$  (Unzen)

# Pyroclastic flows



1. Collapse of lava domes or flows
2. Gravitational collapse of eruption columns
3. Explosive disruption of a lava dome
4. Lateral blast after sector collapse of the edifice (e.g. Mount St Helens, 1980)

# Lahars

Lahars - hyperconcentrated volcanic mud-flows

High density flows - up to 75% solids

Very erosive - pick up material as they flow downhill

May occur during or after an eruption

**Formation of lahars requires:**

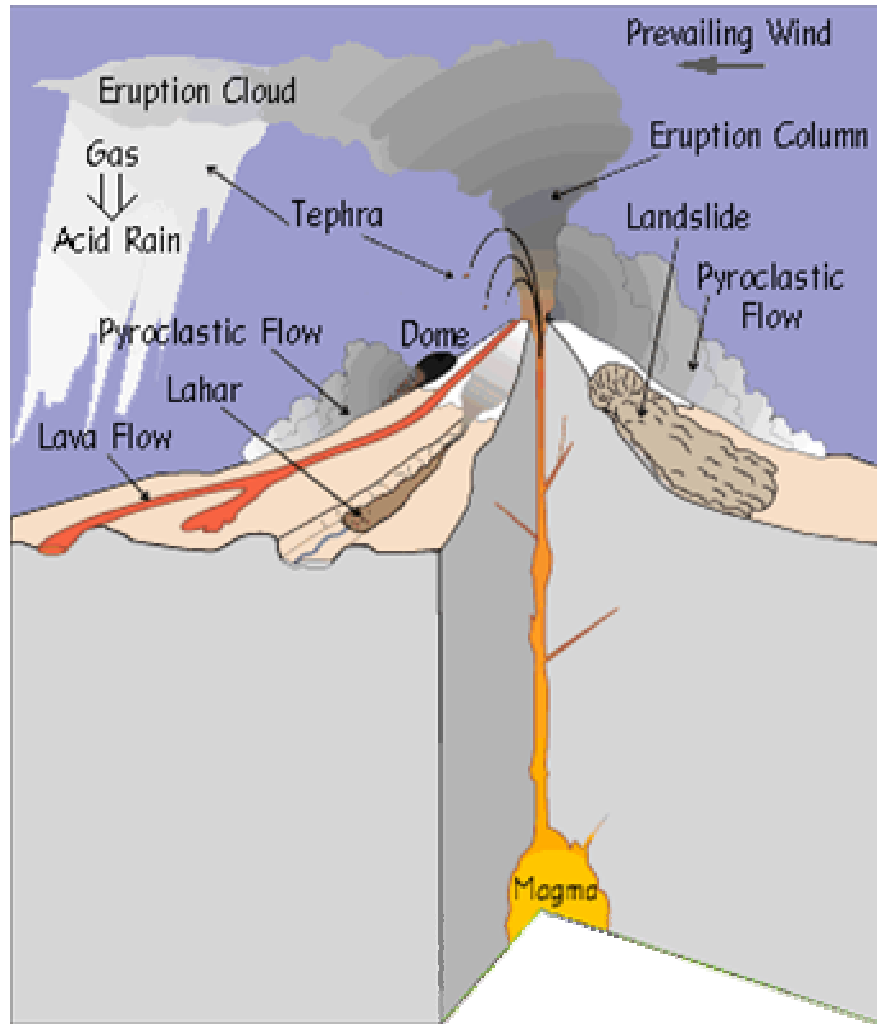
- 1. Adequate water source**
- 2. Unconsolidated debris (e.g. pyroclasts, ash, soil)**
- 3. Steep slopes at source**
- 4. Triggering mechanism**

**Lahars can be caused by:**

**Rapid addition of water: Sudden melting of snow and ice, torrential rain, breaching of crater lakes**

- 2. Flank collapse: liquefaction of landslide material if sufficient pore/hydrothermal water available**
- 3. Volcanic eruptions**

# Volcanic hazards



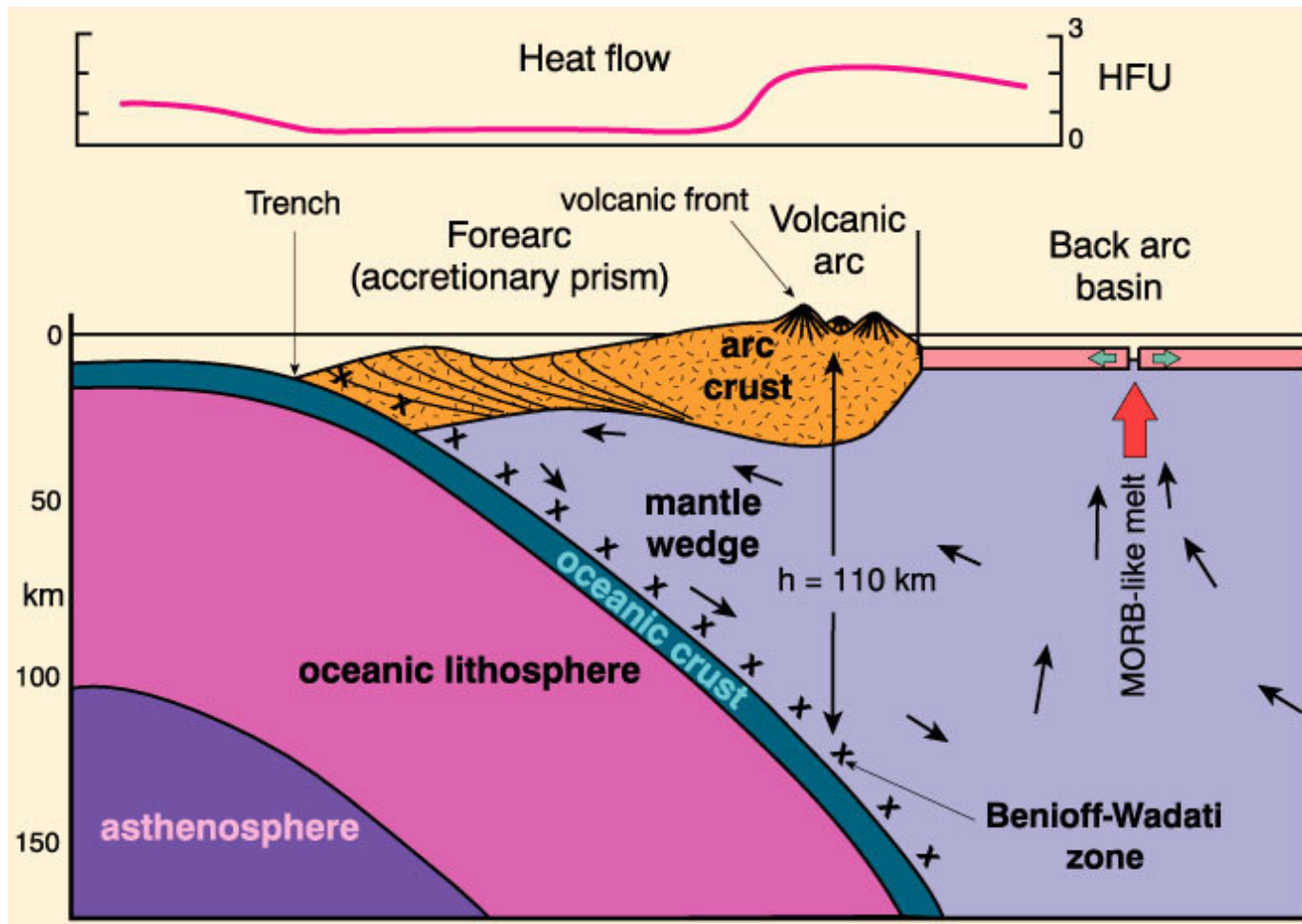
1. Lava flows
2. Pyroclastic flows
3. Ash and bomb falls
4. Acid rain
5. Fumaroles
6. Lahars (mud flows)
7. Landslides



# Volcanoes and Climate

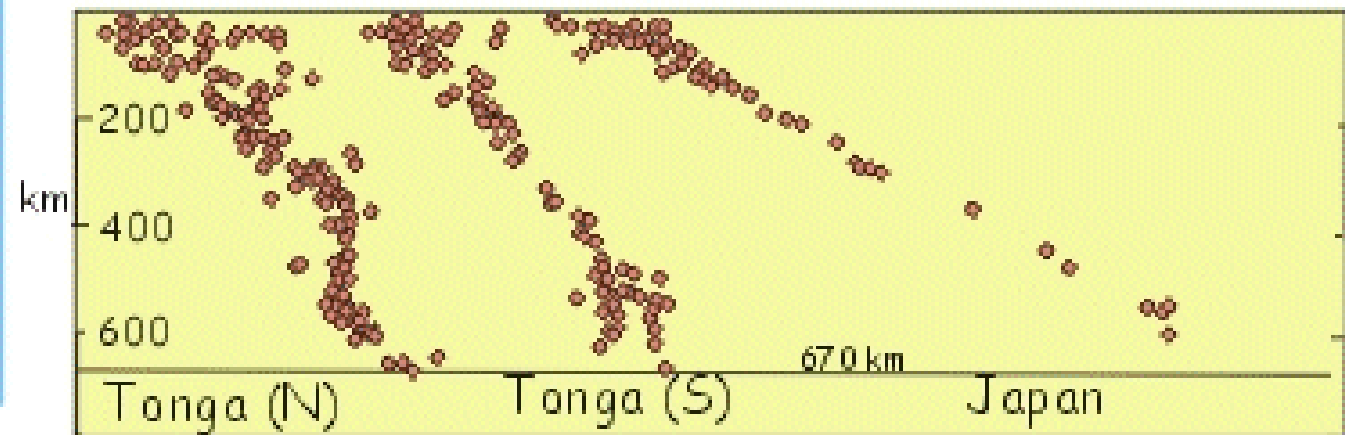
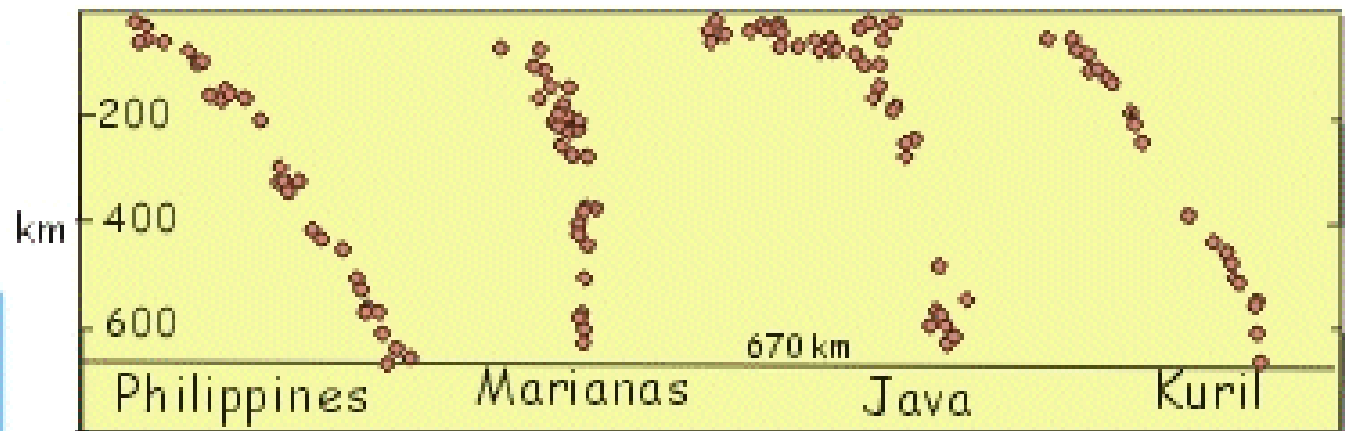
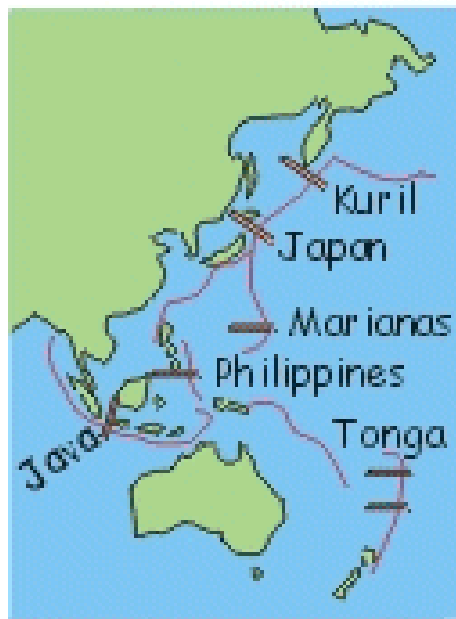
- Dust and  $\text{SO}_2$  into air
- $\text{SO}_2 + \text{H}_2\text{O} \Rightarrow \text{H}_2\text{SO}_4$  (acid) droplets
- Scatters sun light – temperature drops (1-2°C)  
(effect lasts 2–5 years)
  
- $\text{CO}_2$  from volcanoes – greenhouse gas, warming  
(lasts longer)

# Physiography of Subduction Zones



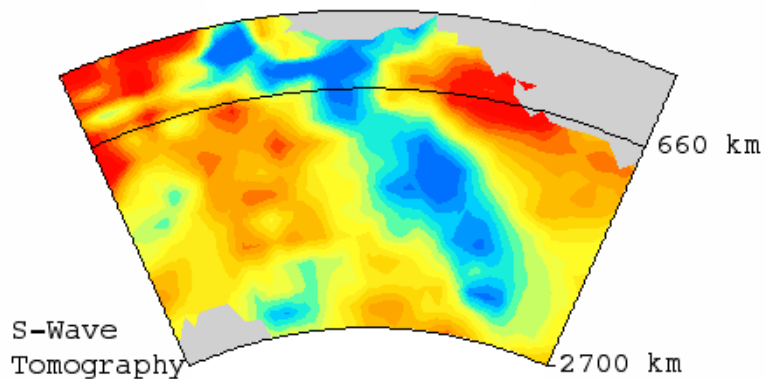
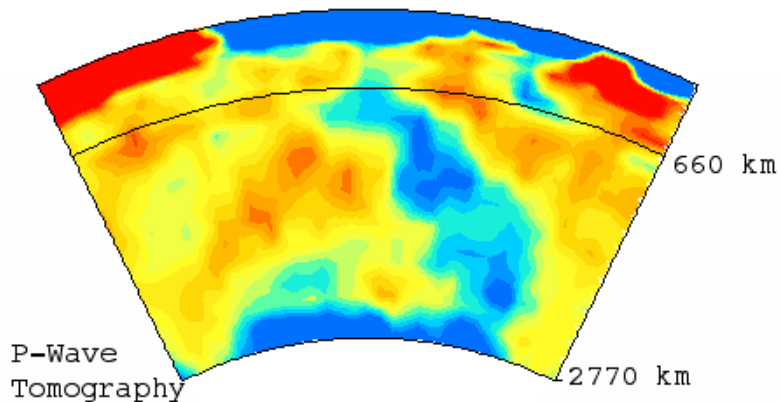
# Physiography of Subduction Zones

Earthquakes and  
the dip of  
Wadati-Benioff  
seismic zones



vertical and horizontal scales equal

## Seismische Tomographie



Seismische Tomographie liefert Information über die innere Struktur der Erde.

Mit dieser Methode kann z.B. die Subduktion von Lithosphärenplatten in Tiefen >660 km sichtbar gemacht werden.

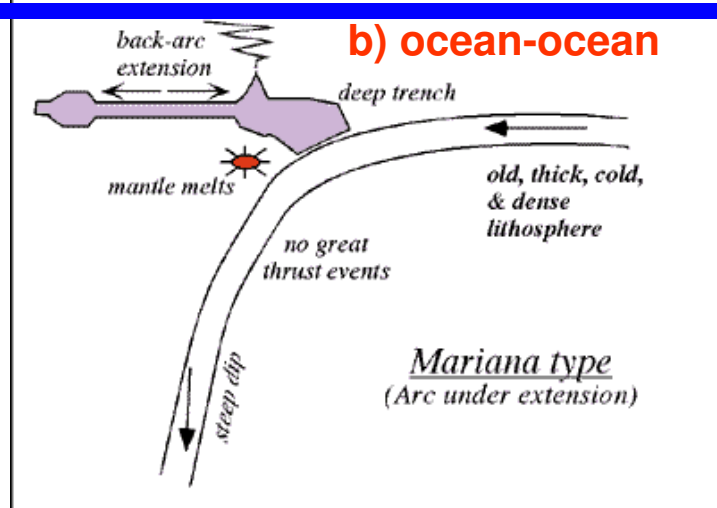
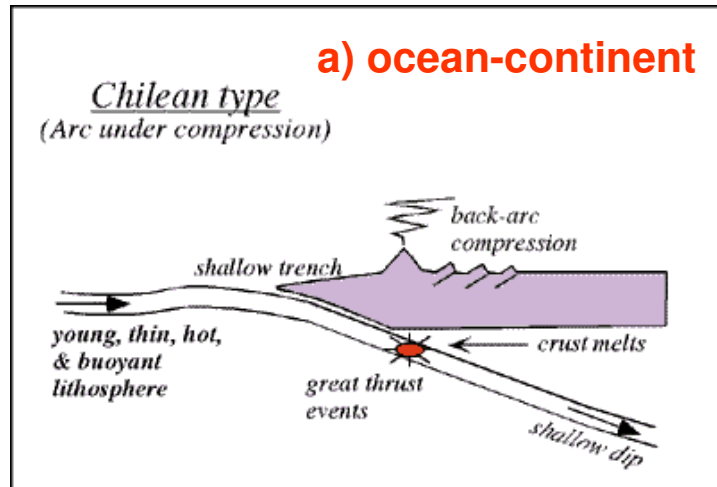
whole mantle vs. layered mantle convection?

earthquakes cease at ~670 km  
...barrier?



tomography seems to indicate material passes through



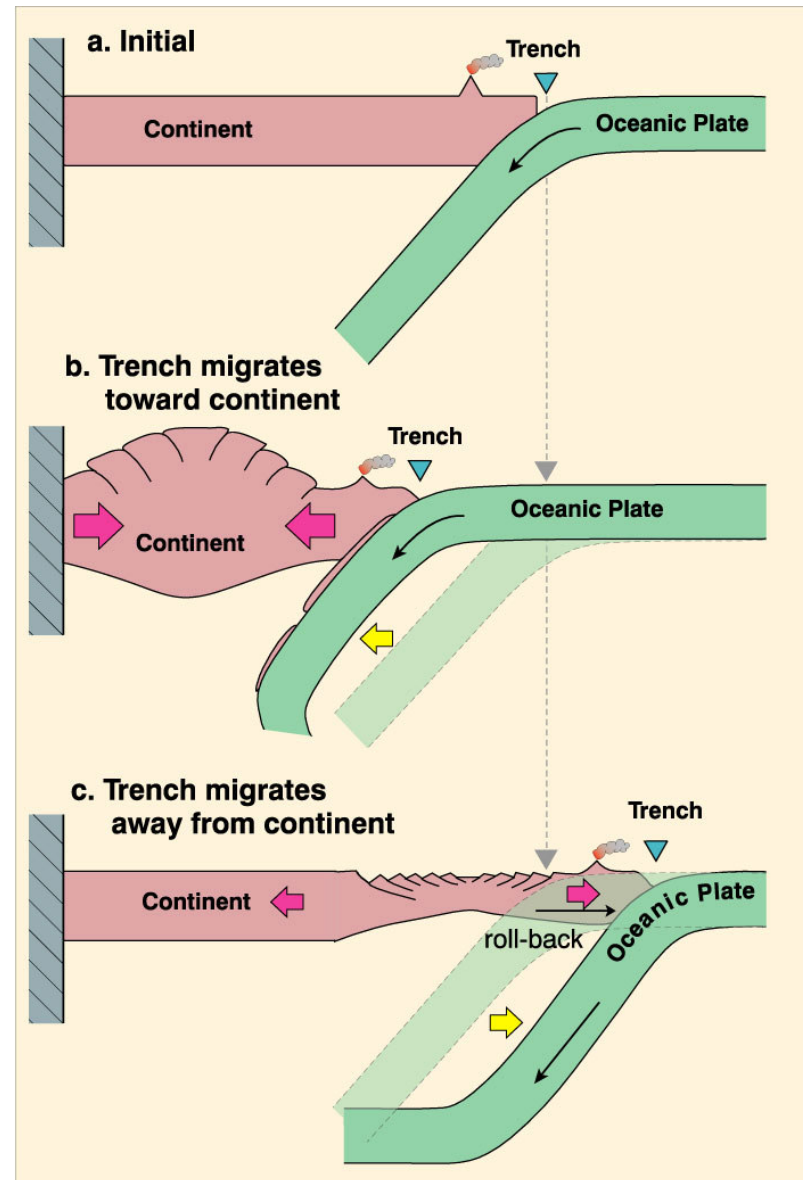
# Subduction zones



Stern (1998)



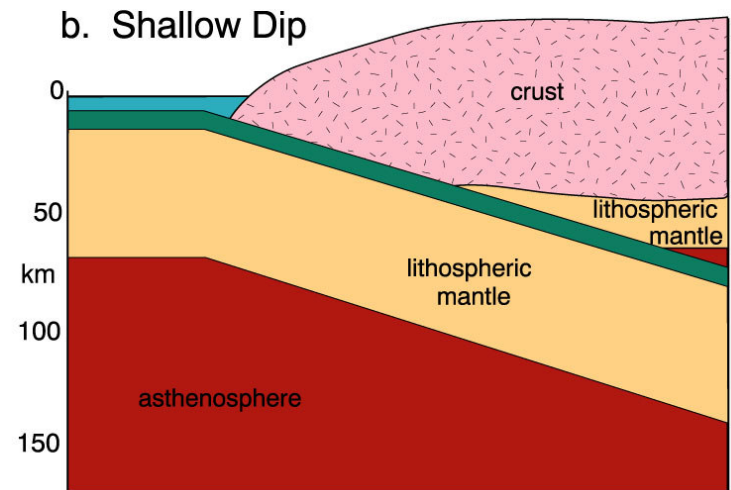
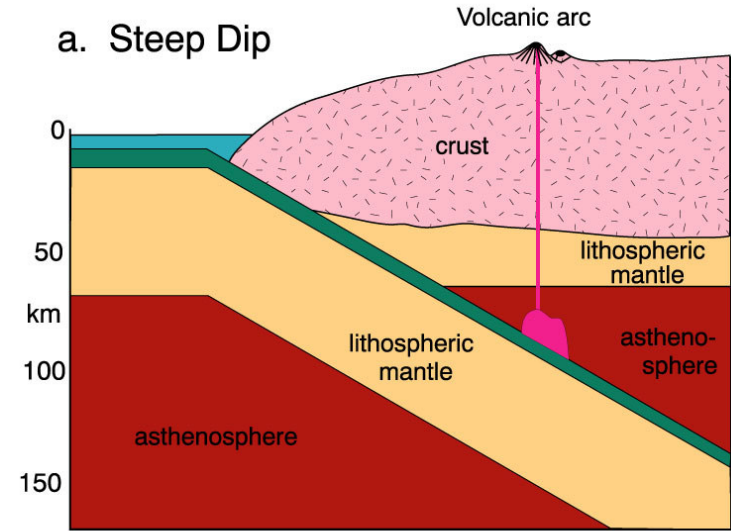
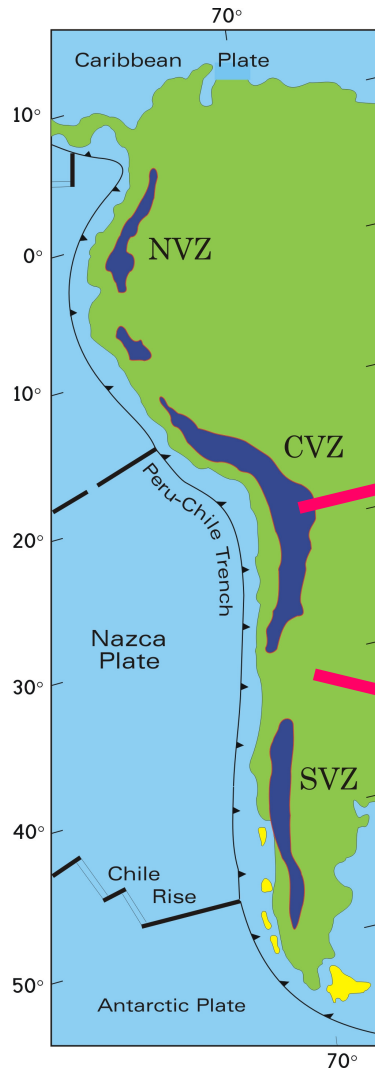
# Cross sections through subduction zones



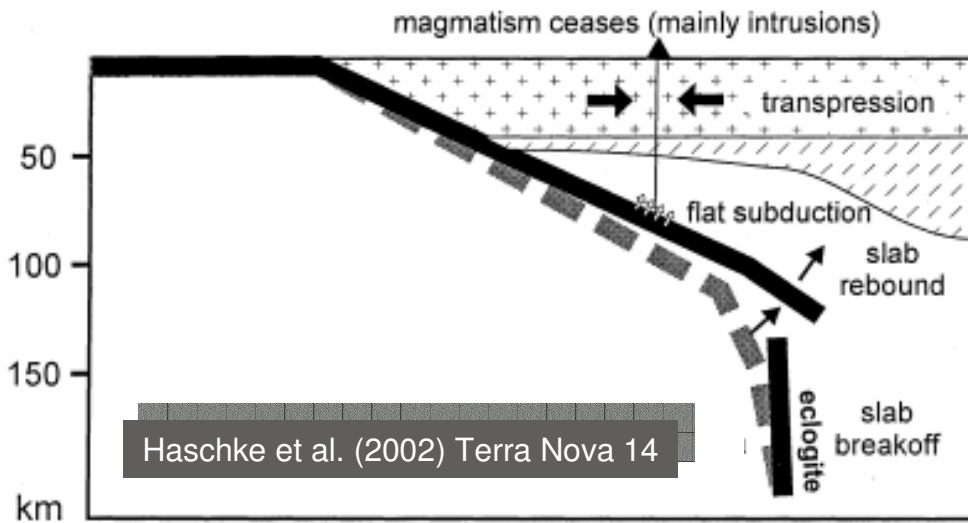
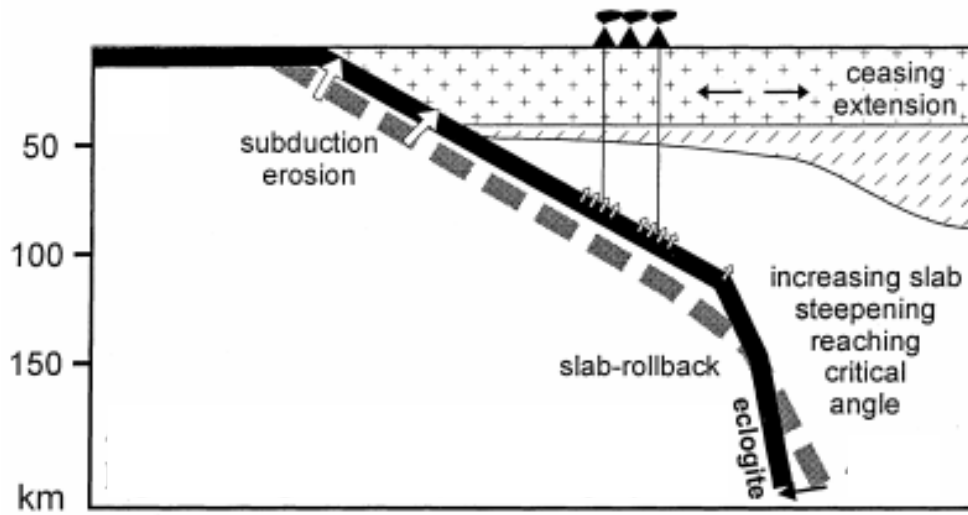
Stern (1998)



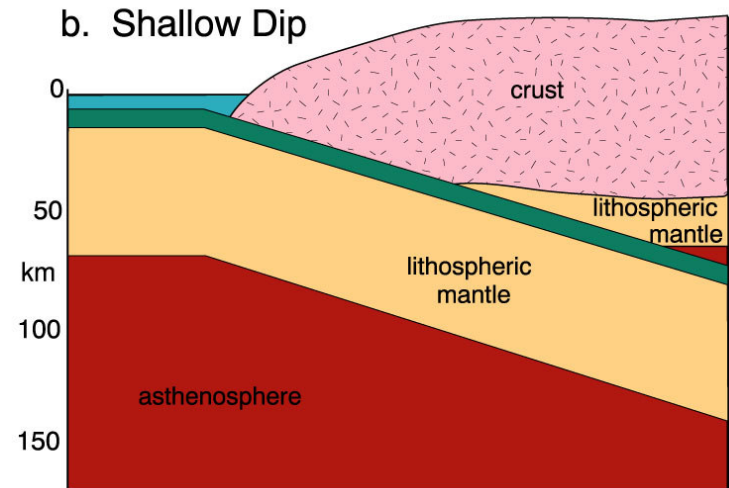
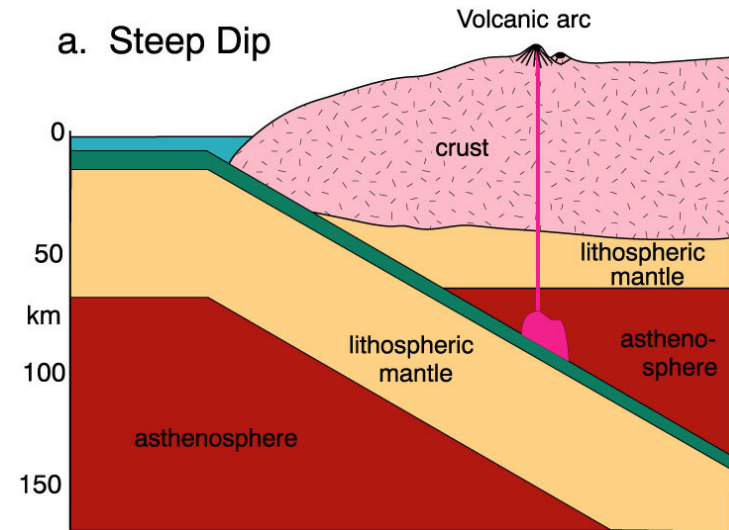
# Steep versus flat subduction in the Andes



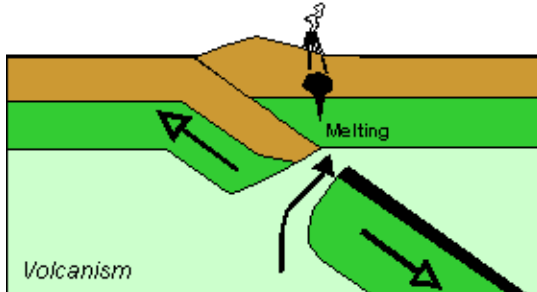
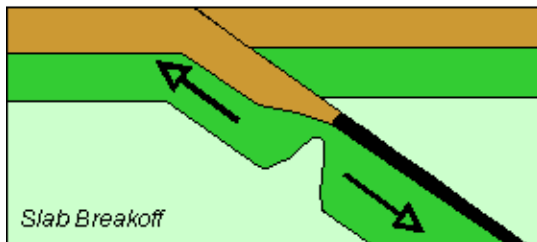
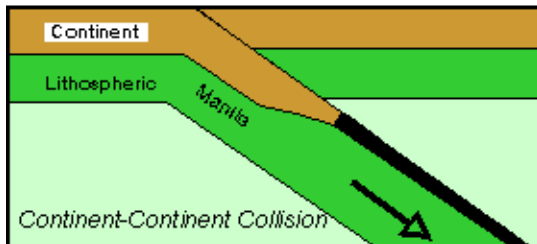
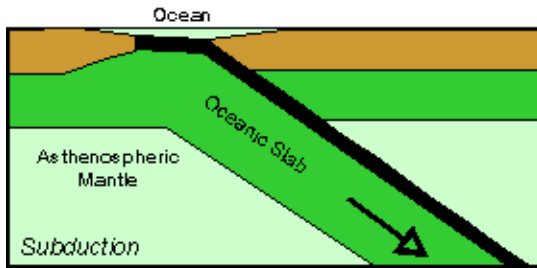
# Steep versus flat subduction in the central Andes



Haschke et al. (2002) Terra Nova 14



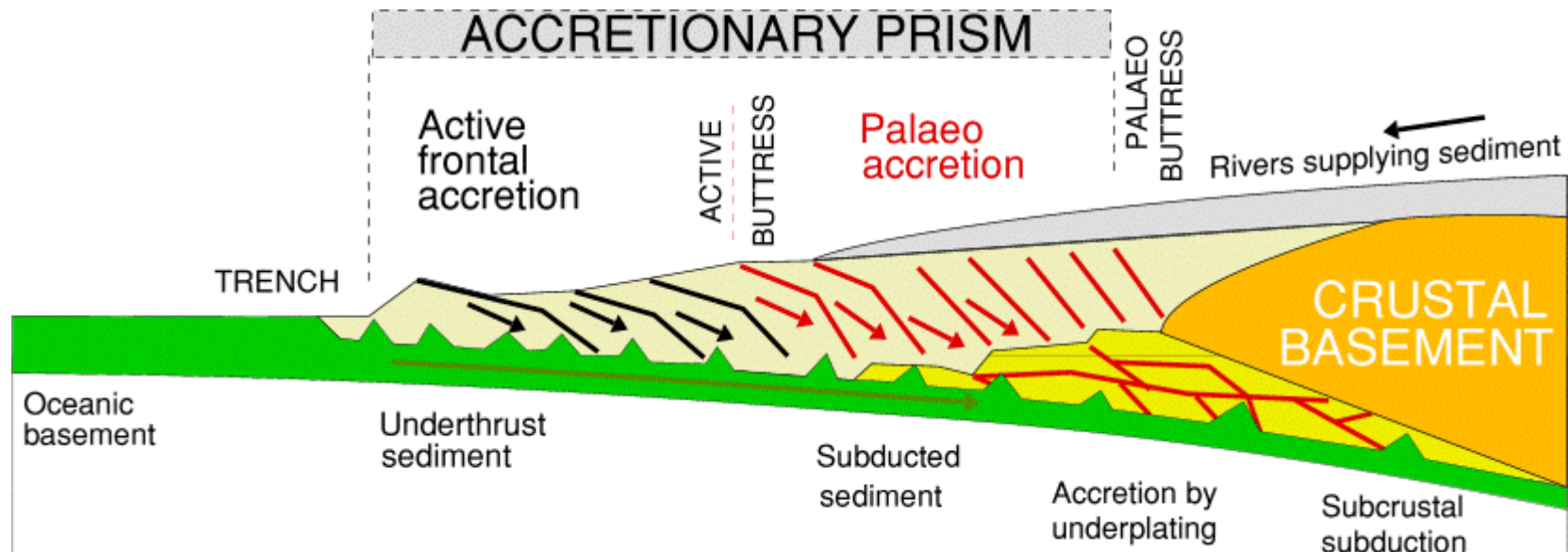
# “Slab Breakoff” und Bildung eines “Slab Windows”



von Blanckenburg & Davies (1995)  
EPSL 129

# Subduktionszonen

## S-Chile- und Alaskatyp



# Subduktionszonen

